









-  Concept Plan Boundary (13.1ha)
-  Area A Open Space (3.5ha)
-  Area B Building Platform
-  6m yard
-  Major access/egress
-  Minor access/egress
-  Delineation of use areas occupied by Auckland Normal Intermediate School and Kohia Primary School
-  3m setback (ACE/ANI interface)